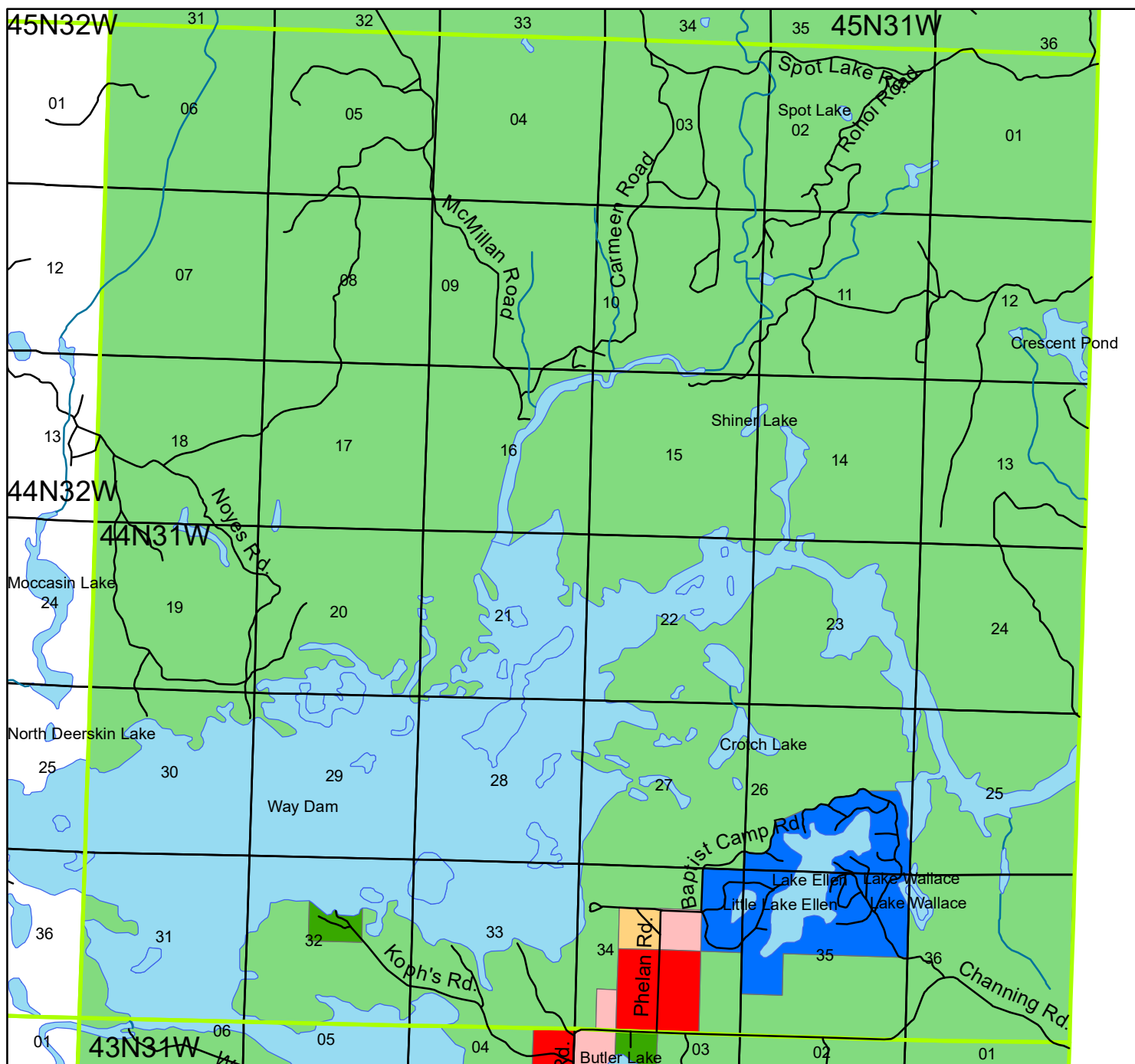
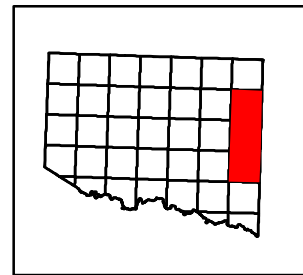


Date: 8/4/2021

# Mansfield Township Zoning T44N R31W

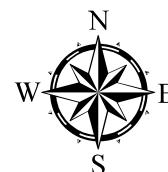
Current/Future Land Use Map



### Legend

- Mansfield Township Hall
- Railroads
- Highway M69
- Roads
- Town/Range
- Section Lines
- A20 - Agricultural (20 Acres)
- A40 - Agricultural (40 Acres)
- L1 - Lake (90,000 Sq. Ft.)
- MUF - Multiple Use Forest (40 Acres)
- R1 - Residential (25,000 Sq. Ft.)
- R10 - Residential (10 Acres)
- RR - Resort-Residential (90,000 Sq. Ft.)

Classification	Acres	% of Total
A20	2810	4.08
A40	2651	3.85
L1	681	0.99
MUF	61693	89.57
R1	120	0.17
R10	360	0.52
RR	561	0.81
<b>Total Acres</b>	<b>68876</b>	<b>100%</b>



1 inch = 4,704 feet